

CDH-21-108

CDH-20-080

D-Vein

1850 masl

1800 masl

1750 masl

1700 masl

1650 masl

1600 masl

50m

CDH-20-080
10.40m @ 131 Ag g/t
Includes 1.28m @ 236 Ag g/t

11m @ 328 Ag g/t

5.9m @ 504 Ag g/t

166m @ 57 Ag g/t
Includes 77m @ 98 Ag g/t
Includes 11m @ 328 Ag g/t
Includes 5.9m @ 504 Ag g/t
Includes 1.9m @ 519 Ag g/t
Includes 1.0m @ 1,100 Ag g/t

Legend

- Calcite stockwork
- Stockwork
- Topography
- Drillhole trace
- Calcite Vein
- Fault Zone
- Hydrothermal breccia
- Vein
- Rhyolite



367.50m EOH

S

Looking 270° to the W

N

CDH-21-109

D-Vein

1850 masl

1800 masl

1750 masl

1700 masl







50m

14.56m @ 193 Ag g/t

31m @ 100 Ag g/t
Includes 14.56m @ 193 Ag g/t
Includes 2.31m @ 476 Ag g/t

196.70m
EOH

Legend

-  Stockwork
-  Topography
-  Drillhole Trace
-  Hydrothermal Breccia
-  Vein
-  Rhyolite

